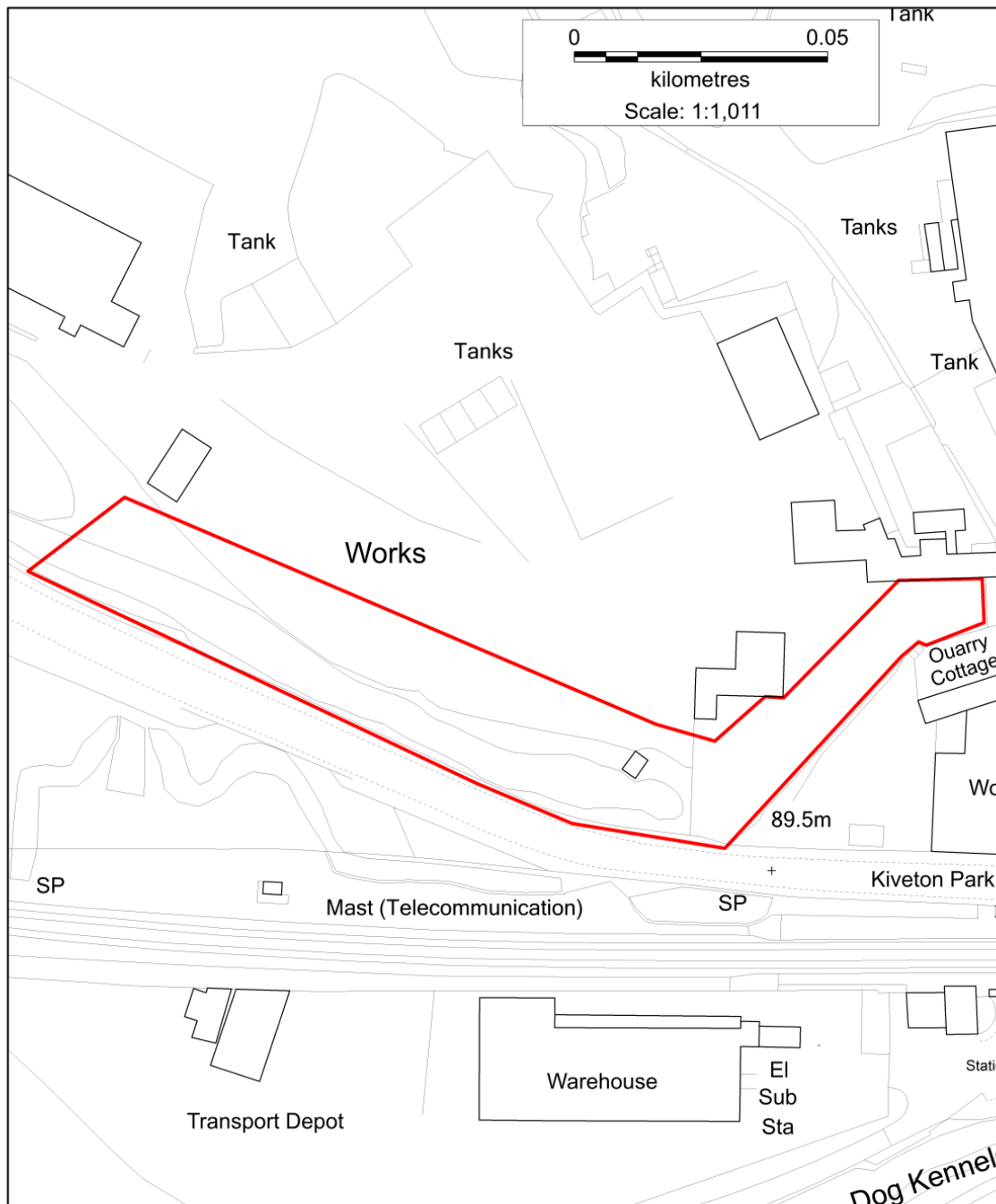


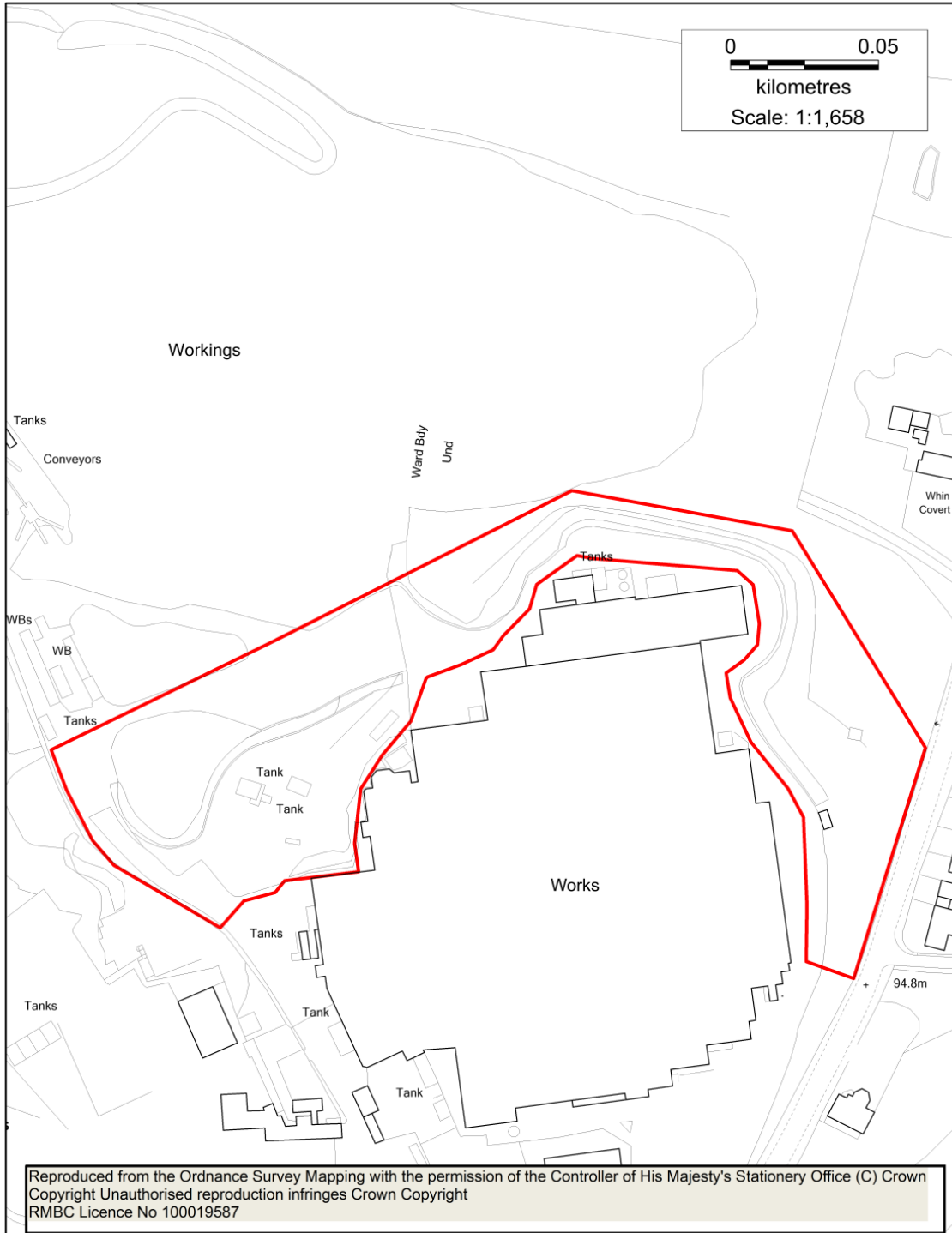


Appendix 2 R66 Redhill Quarry and R68 Kiveton Lodge 2 Regionally Important Geological Site proposed new boundaries 2023



Reproduced from the Ordnance Survey Mapping with the permission of the Controller of His Majesty's Stationery Office (C) Crown Copyright Unauthorised reproduction infringes Crown Copyright RMBC Licence No 100019587

<p>Area: 0.3984ha</p> <p> RIGS Boundary</p> <p>Date: November 2022</p>	<p>R66: Red Hill Quarry</p>		<p>Planning Policy Team Riverside House Main Street Rotherham S60 1AE</p>
---	---	--	---



<p>Area: 1.633 ha</p> <p> RIGS Boundary</p> <p>Date: January 2023</p>	<p>R68:</p> <p>Kiveton Lodge 2</p>	<p>Rotherham Metropolitan Borough Council</p> 	<p>Planning Policy Team Riverside House Main Street Rotherham S60 1AE</p>
--	--	--	---